








Zoning Districts Map

Amended through August 2021






HAYES TOWNSHIP

CLARE COUNTY, MICHIGAN

Zoning Districts:

-  A-R, Agricultural/Rural Residential
-  R-1, Single-Family Residential
-  R-3, Multiple-Family Residential
-  R-4, Manufactured Home
-  C-1, Neighborhood Commercial
-  C-2, Highway Commercial
-  IND, Industrial

Base Layers:

-  State or U.S. Highways
-  Township Limits
-  Parcel Lines
-  Water Bodies
-  Streams and Creeks

DRAFT 8-24-21

Parcel Base Layer Source:
Clare County Equalization, 2021

0 0.25 0.5 1 Miles



1403 S. Valley Center Drive
Bay City, MI 48706
989.686.3100
www.WadeTrim.com

